

The Great Grid Upgrade

Sea Link

Sea Link

Volume 2: Plans and Drawings

Document 2.4 Special Category and Crown Land Plans Part 1 of 2

Planning Inspectorate Reference: EN020026

Version: C
January 2026

Infrastructure Planning (Applications: Prescribed Forms and Procedure)
Regulations 2009 Regulation 5(2)(n) & 5(2)(i)(iv)

nationalgrid

Page intentionally left blank


Version History

Date	Version	Status	Description / Changes
March 2025	A	Final	For DCO submission
October 2025	B	Final	Updated due to Errata
January 2026	C	Final	Updates submitted as part of the data refresh

Contents Page

2.4.1 Special Category and Crown Land Plans - Suffolk	1
2.4.2 Special Category and Crown Land Plans - Kent	9
2.4.3 Crown Land Plans - Offshore	17

2.4.1 Special Category and Crown Land Plans - Suffolk



THE NATIONAL GRID (SEA LINK) ORDER
PINS APPLICATION NUMBER: EN020026
SPECIAL CATEGORY AND CROWN LAND PLANS - SUFFOLK
REGULATION 5(2)(i)(iv) and 5(2)(n)
KEY PLAN 1 OF 1
IN THE DISTRICT OF EAST SUFFOLK DISTRICT COUNCIL



East Suffolk
District Council

Legend

- Order Limits
- Illustration of the edge of sheet and each sheet number
- Local Authority Boundary

Notes

1. This plan is scaled at paper size A0, therefore any prints taken at smaller sizes will affect accuracy of the measurement units and should not be scaled against.
2. For further information in regard to what the plans are showing, please see 'Guide to the Plans' (Document Ref 2.1)

Coordinate System: British National Grid
Sheet X Centroid Coordinate: 6425 19 Sheet Y Centroid Coordinate: 260135
125 0 625 1250
Metres


BACKGROUND MAPPING INFORMATION HAS BEEN REPRODUCED FROM THE ORDNANCE SURVEY BY PERMISSION OF ORDNANCE SURVEY OF THE CONTROLLER OF HIS MAJESTY'S STATIONERY OFFICE. (ORDNANCE SURVEY ORDNANCE SURVEY © 10000076)

Issue	Date	Remarks	Drawn	Checked	Approved
D	07/01/2026	For Deadline 3	HDA	DTA	LJO
C ver 2	21/11/2025	Change Request Version	HDA	ZHU	LJO
C	18/11/2025	For Deadline 1	MBR	CFD	SAN
B	07/10/2025	For Deadline A	BMC	JHO	LJO
A	06/03/2025	For Submission	HDA	DTA	LJO

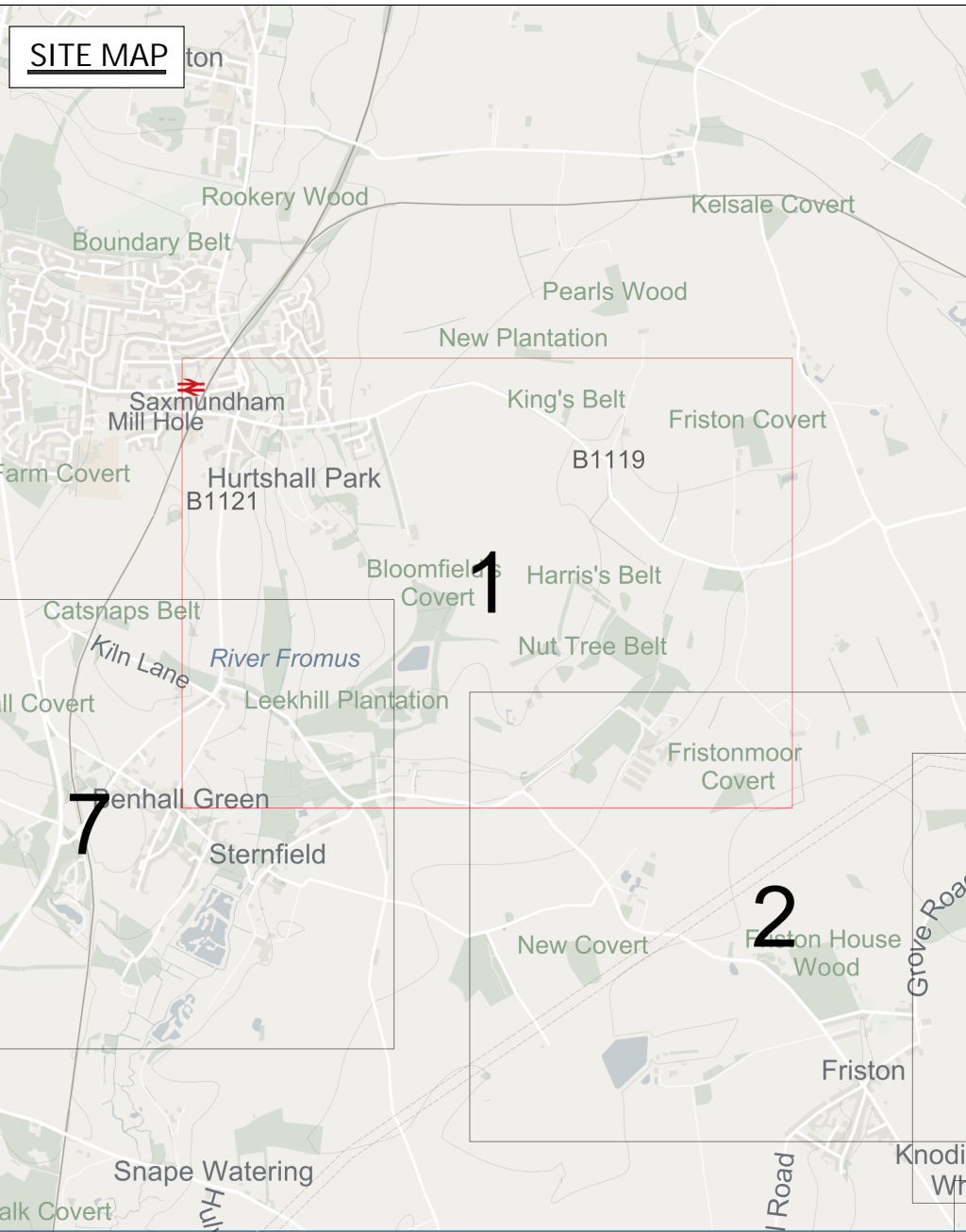
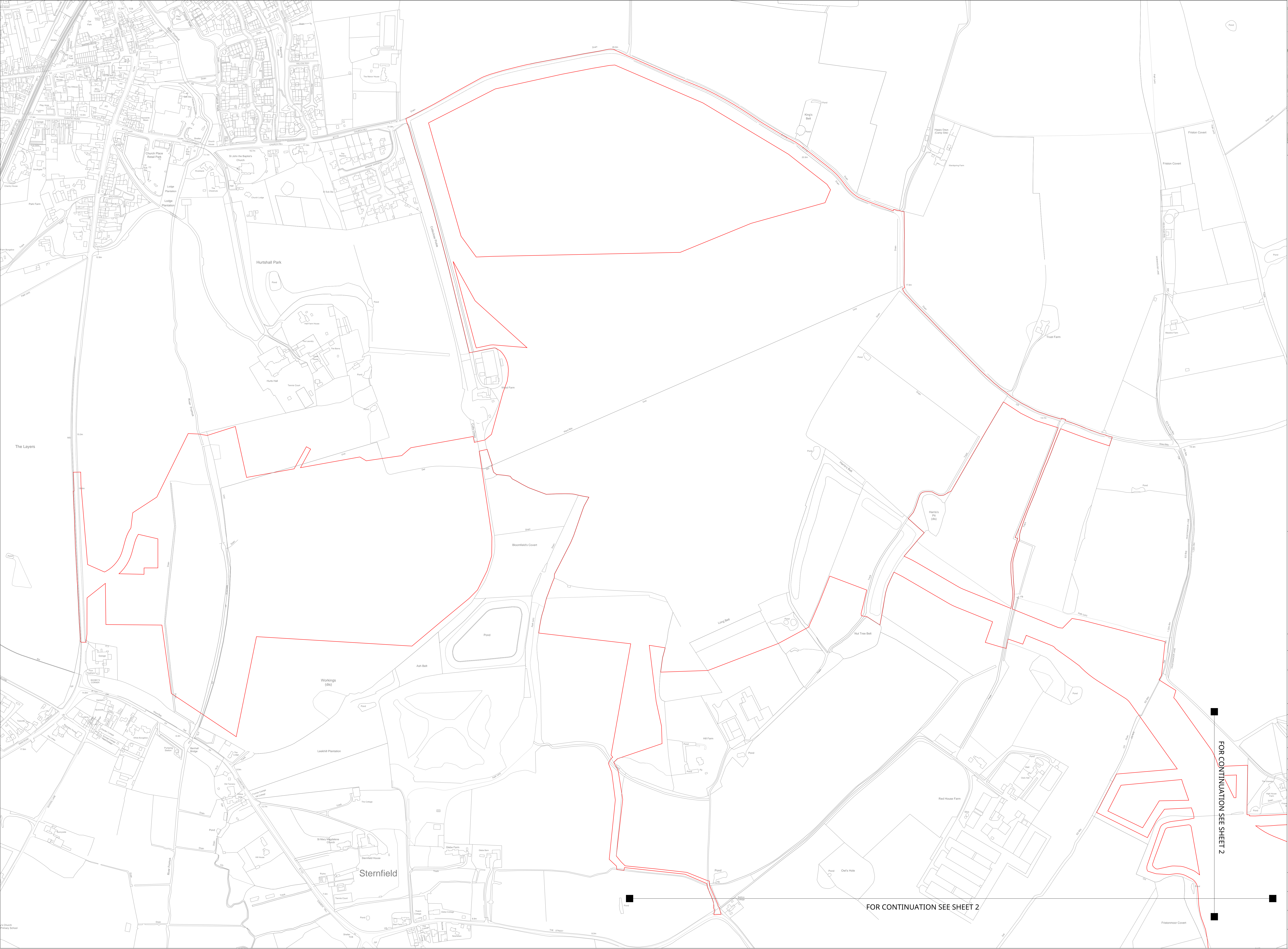
THE NATIONAL GRID (SEA LINK) ORDER
PINS APPLICATION NUMBER: EN020026
SPECIAL CATEGORY AND
CROWN LAND PLANS - SUFFOLK
REGULATION 5(2)(i)(iv) and 5(2)(n)
KEY PLAN 1 OF 1

nationalgrid

Application Number					
EN020026					
National Grid Drawing Reference					
DCO/S/KP/SS/0300					
Scale	Sheet Size	Sheet	Issue		
1:10,000	A0	KEY PLAN	D		



THE NATIONAL GRID (SEA LINK) ORDER
PINS APPLICATION NUMBER: EN020026
SPECIAL CATEGORY AND CROWN LAND PLANS - SUFFOLK
REGULATION 5(2)(i)(iv) and 5(2)(n)
SHEET 1 OF 7
IN THE DISTRICT OF EAST SUFFOLK DISTRICT COUNCIL



Application Document 2.4.1

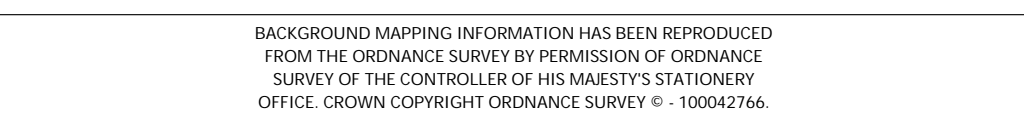
Legend

- Order Limits
- Crown Land
- Special Category Land (Open Space)

Notes

1. This plan is scaled at paper size A0, therefore any prints taken at smaller sizes will affect accuracy of the measurement units and should not be scaled against.
2. Land Parcels extending beyond out lines do not show boundaries.
3. For further information in regard to what the plans are showing, please see 'Guide to the Plans' (Document Ref 2.1)
4. Not all plans will include Special Category Land but have been added for full completeness

Coordinate System: British National Grid
Sheet X Centroid Coordinate: 639687
Sheet Y Centroid Coordinate: 262330



BACKGROUND MAPPING INFORMATION HAS BEEN REPRODUCED FROM THE ORDNANCE SURVEY OF GREAT BRITAIN BY ORDNANCE SURVEY OF THE CONTROLLER OF HIS MAJESTY'S STATIONERY OFFICE. (ORDNANCE SURVEY OF GREAT BRITAIN)


D	07/12/2025	For Deadline 3	HDA	DTA	LJO
C ver 2	21/11/2025	Change Request Version	HDA	ZHU	LJO
C	14/11/2025	For Deadline 1	HDA	ZHU	LJO
B	23/10/2025	For Deadline A	HDA	ZHU	LJO
A	06/03/2025	For Submission	HDA	CFO	LJO
Issue	Date	Remarks	Drawn	Checked	Approved

Title

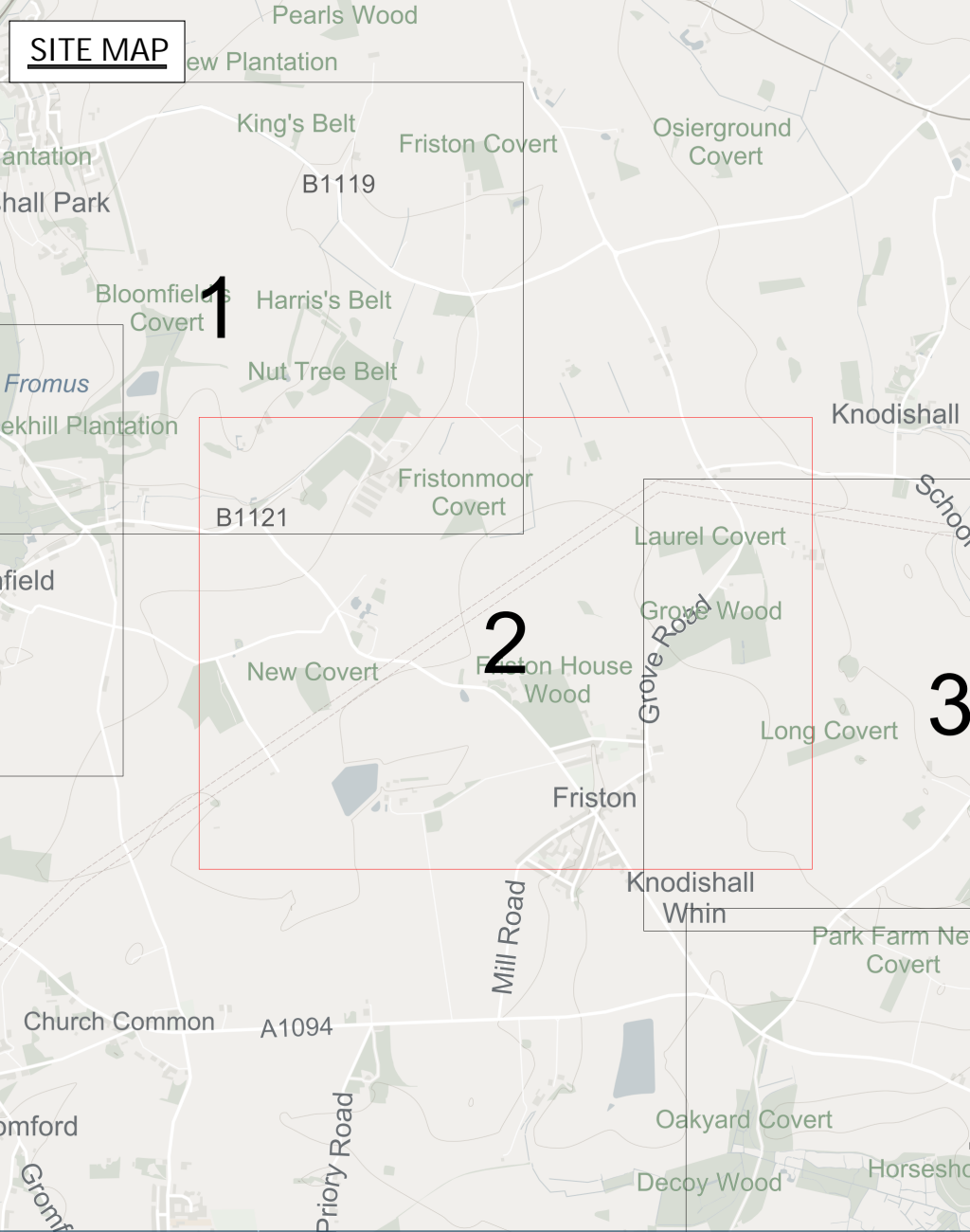
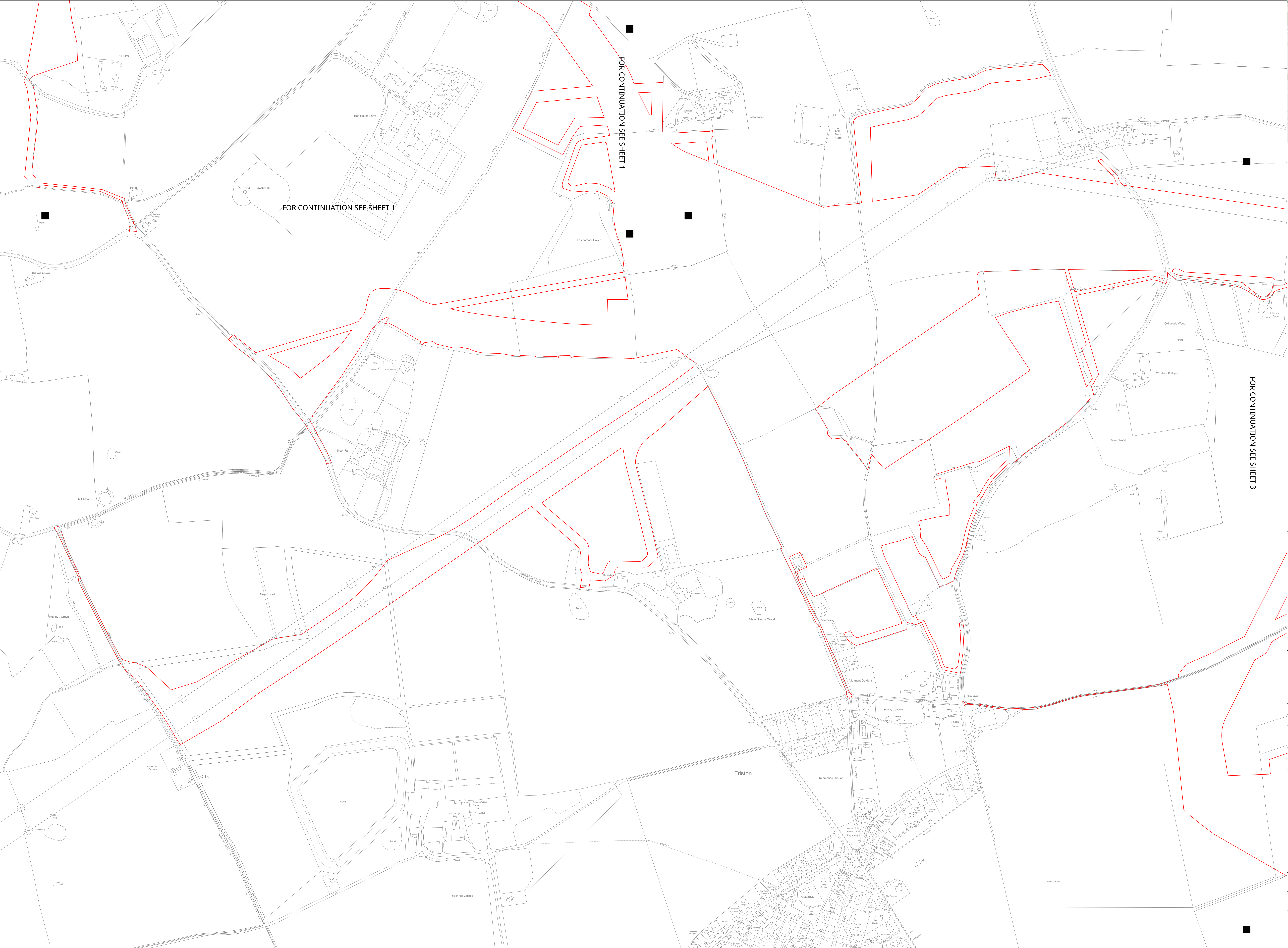
THE NATIONAL GRID (SEA LINK) ORDER
PINS APPLICATION NUMBER: EN020026
SPECIAL CATEGORY AND
CROWN LAND PLANS - SUFFOLK
REGULATION 5(2)(i)(iv) and 5(2)(n)
SHEET 1 OF 7



Application Number		EN020026	
National Grid Drawing Reference		DCO/S/CR/PS/0301	
Scale	Sheet Size	Sheet	Issue
1:2,500	A0	SHEET 1 OF 7	D



THE NATIONAL GRID (SEA LINK) ORDER
PINS APPLICATION NUMBER: EN020026
SPECIAL CATEGORY AND CROWN LAND PLANS - SUFFOLK
REGULATION 5(2)(i)(iv) and 5(2)(n)
SHEET 2 OF 7
IN THE DISTRICT OF EAST SUFFOLK DISTRICT COUNCIL



Application Document 2.4.1

Legend

- Order Limits
- Crown Land
- Special Category Land (Open Space)

Notes

1. This plan is scaled at paper size A0, therefore any prints taken at smaller sizes will affect accuracy of the measurement units and should not be scaled against.
2. Land Parcels extending beyond out lines do not show boundaries.
3. For further information in regard to what the plans are showing, please see 'Guide to the Plans' (Document Ref 2.1)
4. Not all plans will include Special Category Land but have been added for full completeness

Coordinate System: British National Grid
Sheet X Centroid Coordinate: 640816 Sheet Y Centroid Coordinate: 260928

25 0 25 50 75 100 125 150 175 200
Metres

BACKGROUND MAPPING INFORMATION HAS BEEN REPRODUCED FROM THE ORDNANCE SURVEY OF GREAT BRITAIN BY PERMISSION OF ORDNANCE SURVEY OF THE CONTROLLER OF HIS MAJESTY'S STATIONERY OFFICE. ORDNANCE SURVEY OF GREAT BRITAIN. 1:50,000.					
D	07/01/2026	For Deadline 3	HDA	DTA	LJO
C ver 2	21/11/2025	Change Request Version	HDA	ZHU	LJO
C	14/11/2025	For Deadline 1	HDA	ZHU	LJO
B	23/10/2025	For Deadline A	HDA	ZHU	LJO
A	06/03/2025	For Submission	HDA	CFO	LJO
Issue	Date	Remarks	Drawn	Checked	Approved

Title


THE NATIONAL GRID (SEA LINK) ORDER
PINS APPLICATION NUMBER: EN020026
SPECIAL CATEGORY AND
CROWN LAND PLANS - SUFFOLK
REGULATION 5(2)(i)(iv) and 5(2)(n)
SHEET 2 OF 7

nationalgrid

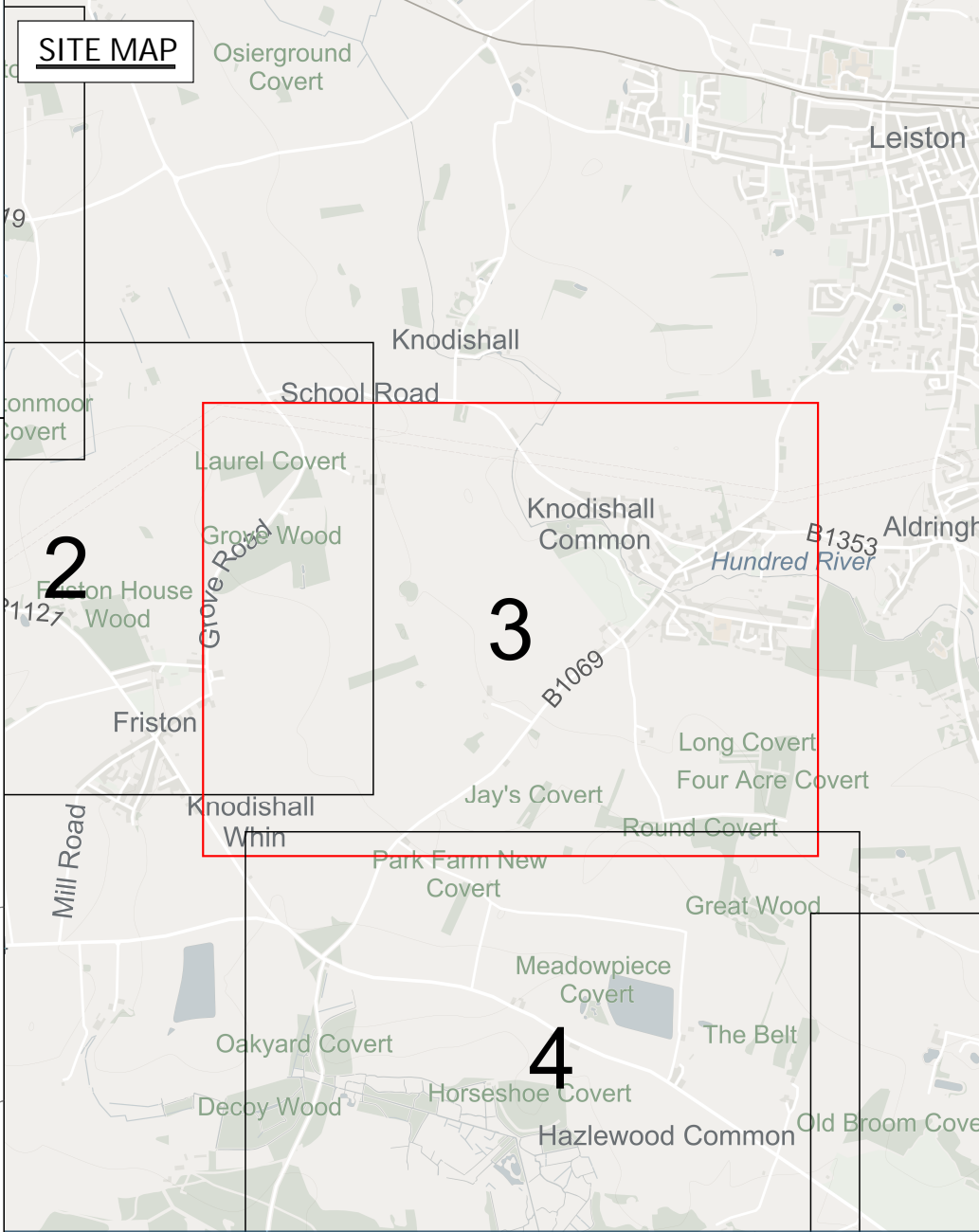
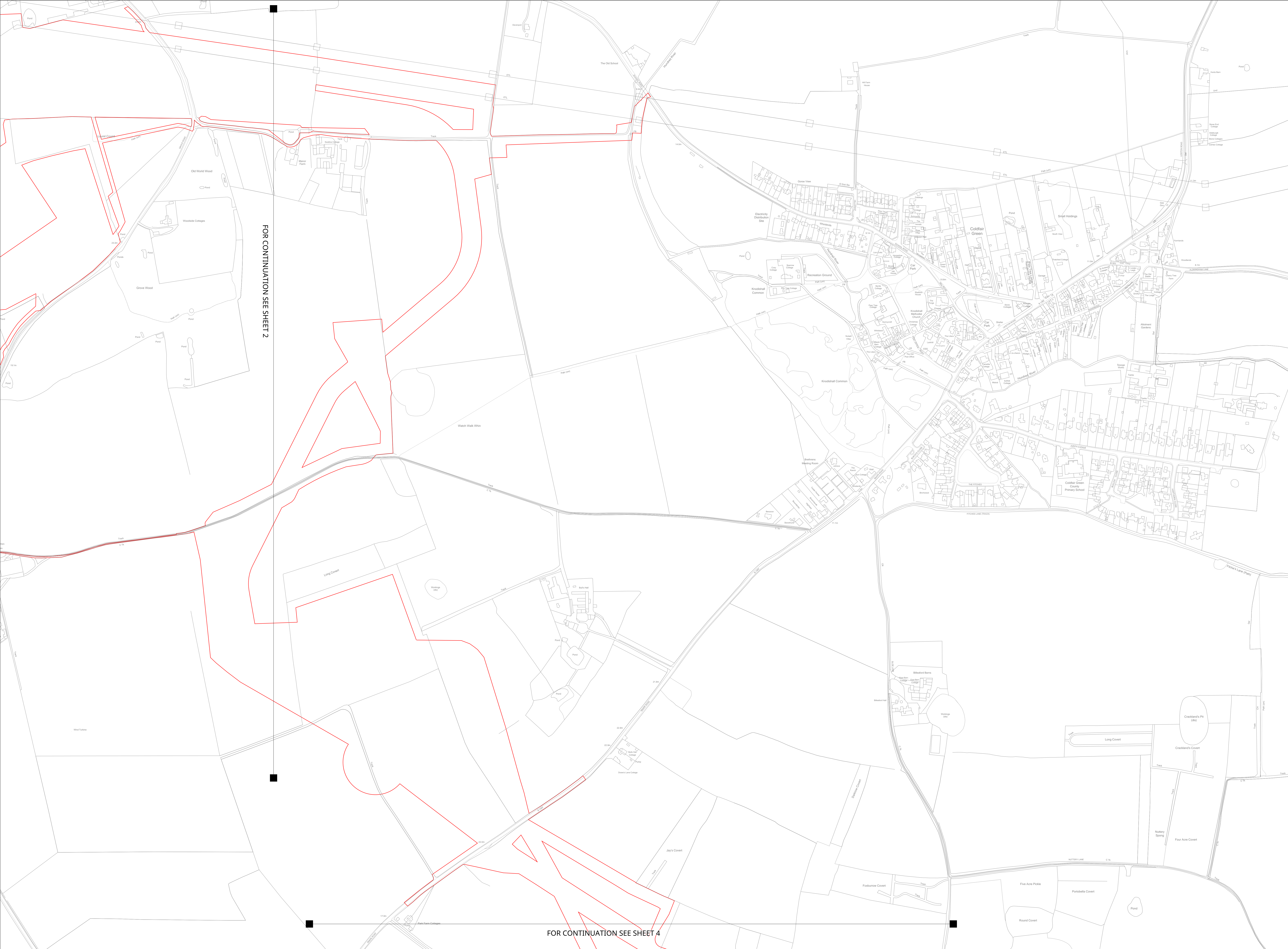
Application Number: EN020026

National Grid Drawing Reference: DCO/SC/PS/0302

Scale: 1:2,500	Sheet Size: A0	Sheet: SHEET 2 OF 7	Issue: D
----------------	----------------	---------------------	----------



THE NATIONAL GRID (SEA LINK) ORDER
PINS APPLICATION NUMBER: EN020026
SPECIAL CATEGORY AND CROWN LAND PLANS - SUFFOLK
REGULATION 5(2)(i)(iv) and 5(2)(n)
SHEET 3 OF 7
IN THE DISTRICT OF EAST SUFFOLK DISTRICT COUNCIL



Application Document 2.4.1

Legend

- Order Limits
- Crown Land
- Special Category Land (Open Space)

Notes

- This plan is scaled at paper size A0, therefore any prints taken at smaller sizes will affect accuracy of the measurement units and should not be scaled against.
- Land Parcels extending beyond out lines do not show boundaries.
- For further information in regard to what the plans are showing, please see 'Guide to the Plans' (Document Ref 2.1)
- Not all plans will include Special Category Land but have been added for full completeness

Coordinate System: British National Grid
Sheet X Centroid Coordinate: 642755
Sheet Y Centroid Coordinate: 240670

25 0 25 50 75 100 125 150 175 200
Metres

BACKGROUND MAPPING INFORMATION HAS BEEN REPRODUCED FROM THE ORDNANCE SURVEY BY PERMISSION OF ORDNANCE SURVEY OF THE CONTROLLER OF HIS MAJESTY'S STATIONERY OFFICE. (ORDNANCE SURVEY ORDNANCE SURVEY © 1999/2000)

D	07/01/2026	For Deadline 3	HDA	DTA	LJO
C ver 2	21/11/2025	Change Request Version	HDA	ZHU	LJO
C	14/11/2025	For Deadline 1	HDA	ZHU	LJO
B	23/10/2025	For Deadline A	HDA	ZHU	LJO
A	06/03/2025	For Submission	HDA	CFO	LJO
Issue	Date	Remarks	Drawn	Checked	Approved

Title

THE NATIONAL GRID (SEA LINK) ORDER
PINS APPLICATION NUMBER: EN020026
SPECIAL CATEGORY AND
CROWN LAND PLANS - SUFFOLK
REGULATION 5(2)(i)(iv) and 5(2)(n)
SHEET 3 OF 7

nationalgrid


Application Number

EN020026

National Grid Drawing Reference

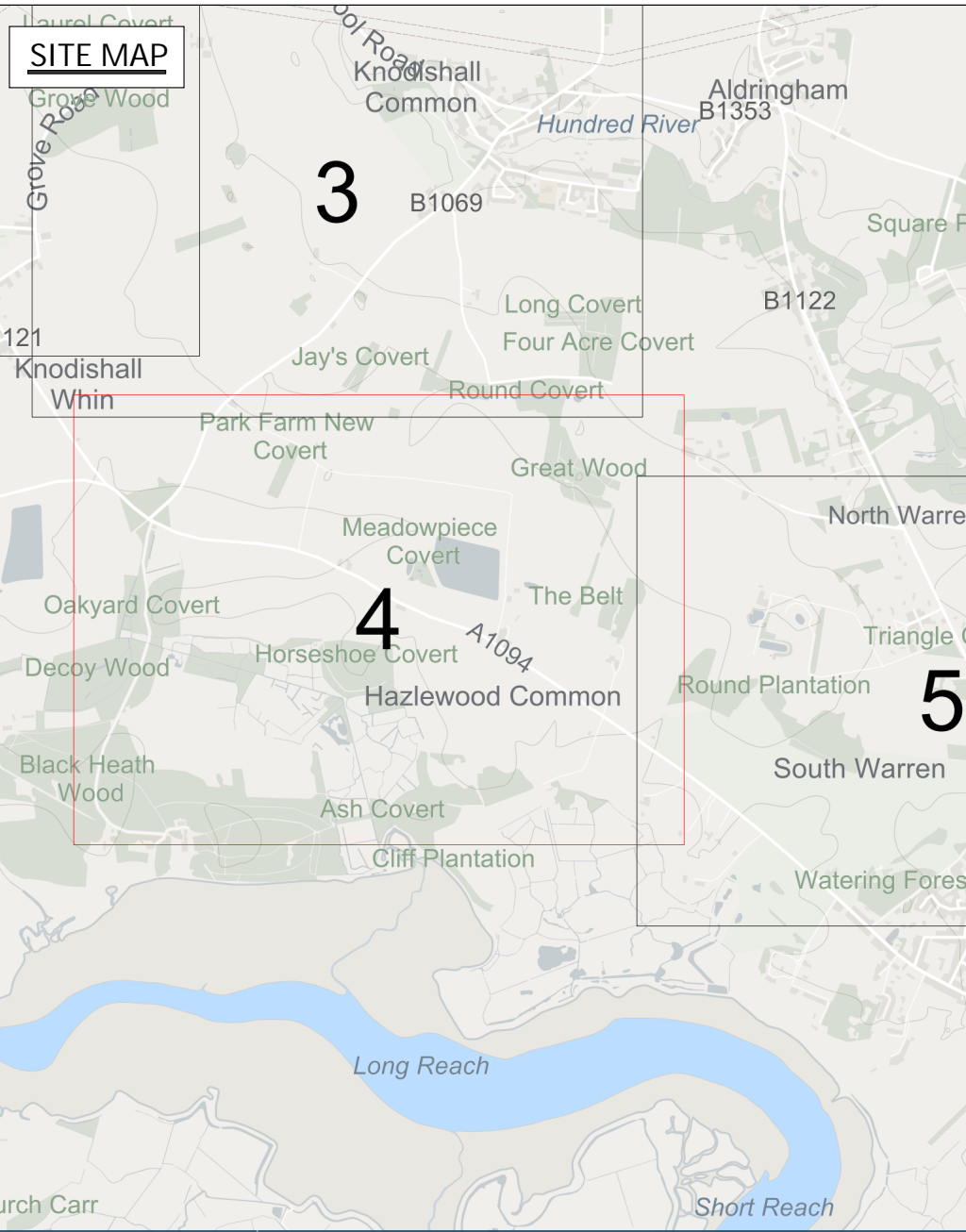
DCO/SC/PS/0303

Scale	Sheet Size	Sheet	Issue
1:2,500	A0	SHEET 3 OF 7	D



THE NATIONAL GRID (SEA LINK) ORDER
PINS APPLICATION NUMBER: EN020026
SPECIAL CATEGORY AND CROWN LAND PLANS - SUFFOLK
REGULATION 5(2)(i)(iv) and 5(2)(n)
SHEET 4 OF 7
IN THE DISTRICT OF EAST SUFFOLK DISTRICT COUNCIL

FOR CONTINUATION SEE SHEET 3



Application Document 2.4.1

Legend

- Order Limits
- Crown Land
- Special Category Land (Open Space)
- Mean High Water Spring (MHWS)
- Mean Low Water Spring (MLWS)

Notes

- This plan is scaled at paper size A0, therefore any prints taken at smaller sizes will affect accuracy of the measurement units and should not be scaled against.
- Land Parcels extending beyond out lines do not show boundaries.
- For further information in regard to what the plans are showing, please see 'Guide to the Plans' (Document Ref 2.1)
- Where the MHWS and MLWS coincide at the scale of the plans only the MHWS is shown.
- Not all plans will include Special Category Land but have been added for full completeness

Coordinate System: British National Grid
Sheet X Centroid Coordinate: 642931 Sheet Y Centroid Coordinate: 258875

25 0 25 50 75 100 125 150 175 200
Metres

BACKGROUND MAPPING INFORMATION HAS BEEN REPRODUCED FROM THE ORDNANCE SURVEY OF GREAT BRITAIN BY PERMISSION OF ORDNANCE SURVEY OF THE CONTROLLER OF HIS MAJESTY'S STATIONERY OFFICE. ORDNANCE SURVEY OF GREAT BRITAIN. 1:50,000

Issue	Date	Remarks	Drawn	Checked	Approved
D	07/01/2026	For Deadline 3	HDA	DTA	LJO
C ver 2	21/11/2025	Change Request Version	HDA	ZHU	LJO
C	14/11/2025	For Deadline 1	HDA	ZHU	LJO
B	23/10/2025	For Deadline A	HDA	ZHU	LJO
A	06/03/2025	For Submission	HDA	CFO	LJO

THE NATIONAL GRID (SEA LINK) ORDER
PINS APPLICATION NUMBER: EN020026
SPECIAL CATEGORY AND
CROWN LAND PLANS - SUFFOLK
REGULATION 5(2)(i)(iv) and 5(2)(n)
SHEET 4 OF 7

nationalgrid

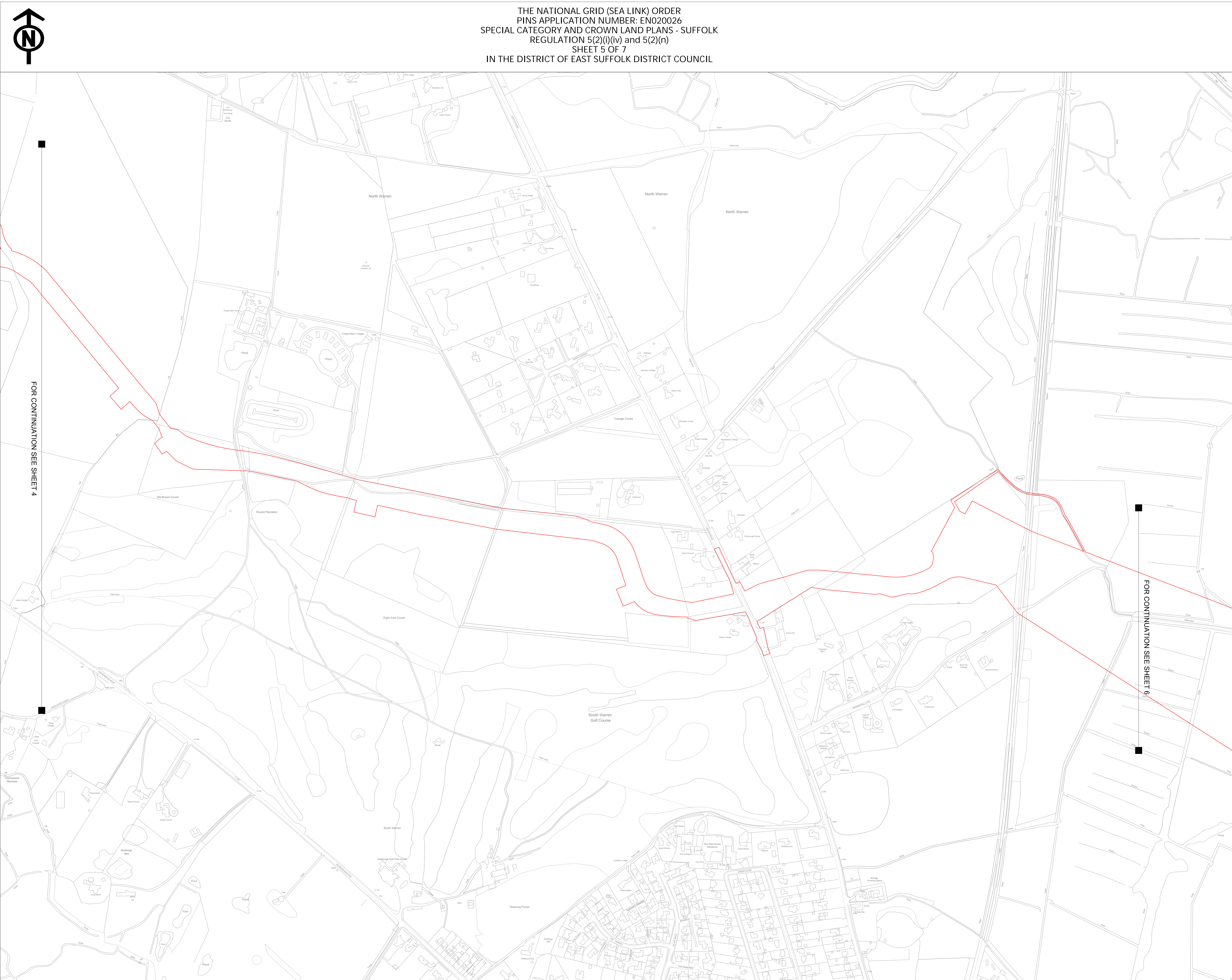
Application Number

EN020026

National Grid Drawing Reference


DCO/SC/PS/0304

Scale	Sheet Size	Sheet	Issue
1:2,500	A0	SHEET 4 OF 7	D



Legend

- ## Notes

- Coordinate System: British National Grid
Sheet X Centroid Coordinate: 645296 Sheet Y Centroid Coordinate: 258534
- 
- 25 0 25 50 75 100 125 150 175 200
Metres

BACKGROUND MAPPING INFORMATION HAS BEEN REPRODUCED FROM THE ORDNANCE SURVEY BY PERMISSION OF ORDNANCE SURVEY OF THE CONTROLLER OF HIS MAJESTY'S STATIONERY OFFICE. CROWN COPYRIGHT ORDNANCE SURVEY © 100042766.

THE NATIONAL GRID (SEA LINK) ORDER
PINS APPLICATION NUMBER: EN020026
SPECIAL CATEGORY AND
CROWN LAND PLANS - SUFFOLK
REGULATION 5(2)(i)(iv) and 5(2)(n)
SHEET 5 OF 7

Application Number

EN020026

National Grid Drawing Reference


DCO/S/CR/PS/0305

Scale

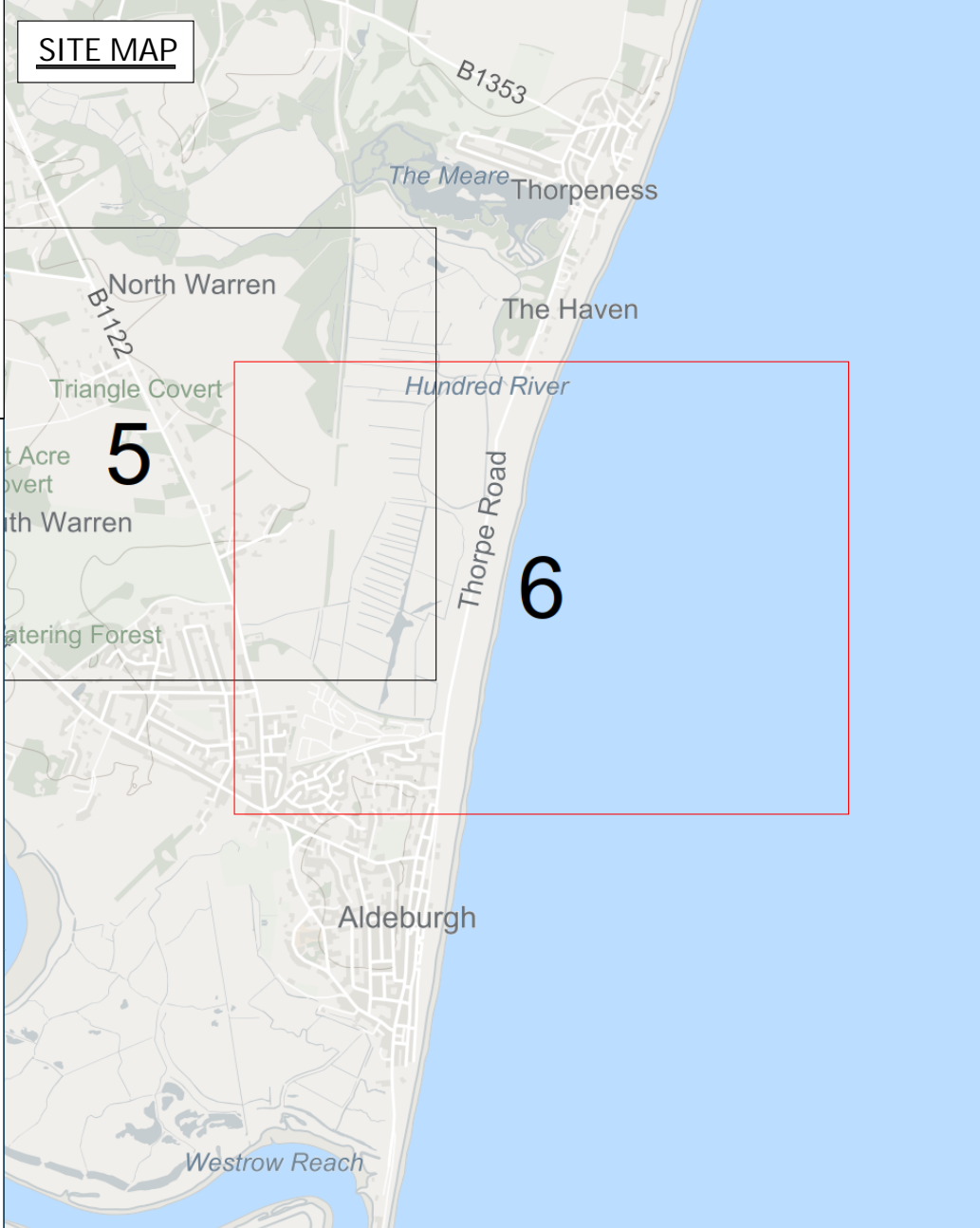
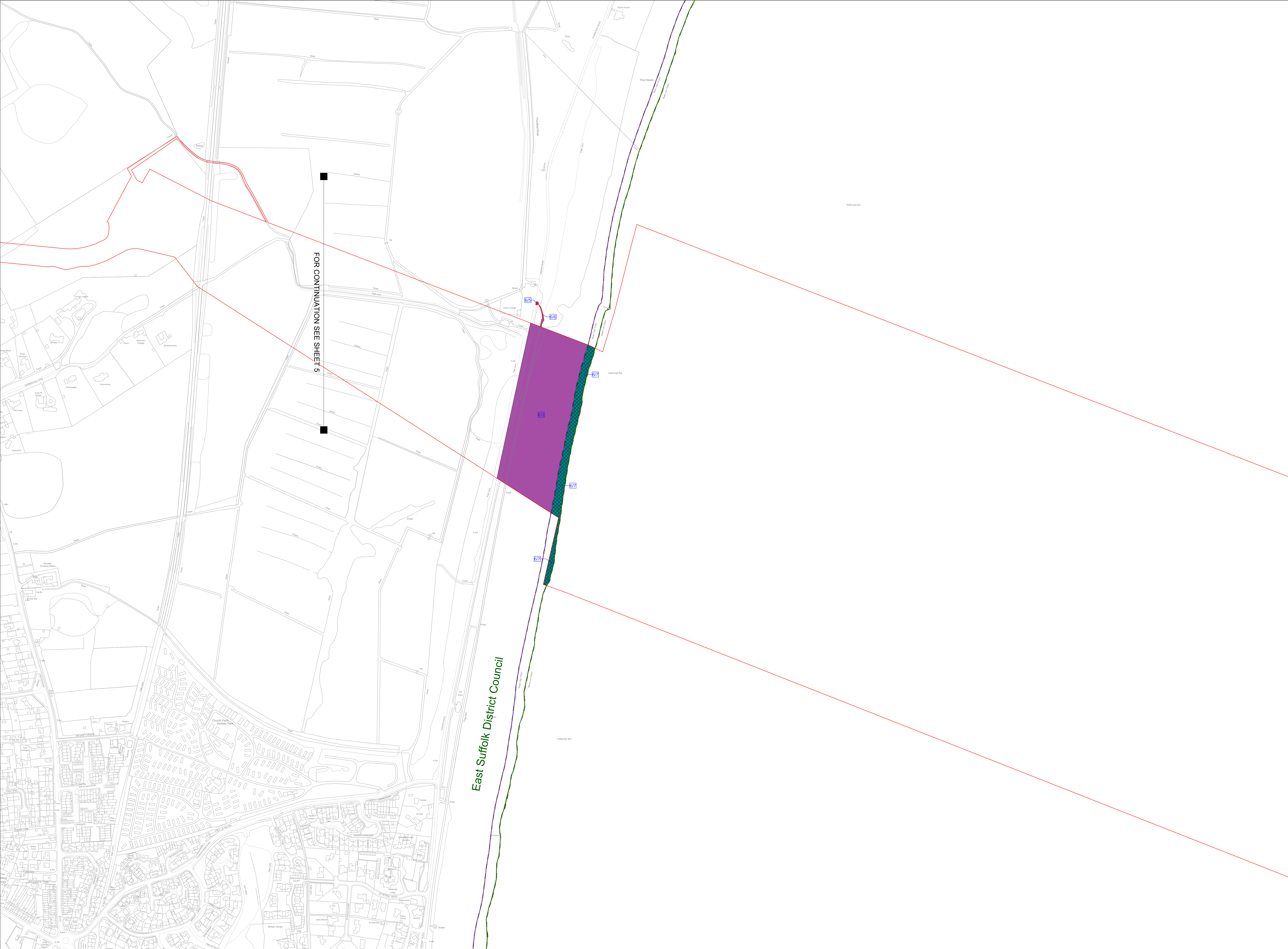
1.

40

2










THE NATIONAL GRID (SEA LINK) ORDER
PINS APPLICATION NUMBER: EN020026
SPECIAL CATEGORY AND CROWN LAND PLANS - SUFFOLK
REGULATION 5(2)(i)(iv) and 5(2)(n)
SHEET 6 OF 7
IN THE DISTRICT OF EAST SUFFOLK DISTRICT COUNCIL



Application Document 2.4.1

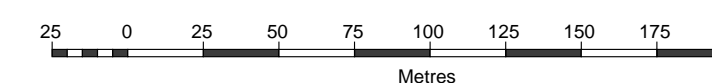
Legend

- | | |
|---|---|
|  | Order Limits |
|  | Crown Land |
|  | Special Category Land (Open Space) |
|  | Crown Land and Special Category Land (Open Space)
between mean high water and mean low water |
|  | Local Authority Boundary |
|  | Mean High Water Spring (MHWS) |
|  | Mean Low Water Spring (MLWS) |

Notes

1. This plan is scaled at paper size A0, therefore any prints taken at smaller sizes will affect accuracy of the measurement units and should not be scaled against.
2. Land Parcels extending beyond cut lines do not show boundaries.
3. For further information in regard to what the plans are showing, please see 'Guide to the Plans' (Document Ref 2.1)
4. Where the MHWS and MLWS coincide at the scale of the plans only the MHWS is shown.
5. Not all plans will include Special Category Land but have been added for full completeness

Coordinate System: British National Grid
Sheet X Centroid Coordinate: 647014 Sheet Y Centroid Coordinate: 257973



BACKGROUND MAPPING INFORMATION HAS BEEN REPRODUCED FROM THE ORDNANCE SURVEY BY PERMISSION OF ORDNANCE SURVEY OF THE CONTROLLER OF HIS MAJESTY'S STATIONERY OFFICE. CROWN COPYRIGHT ORDNANCE SURVEY © - 100042766.

D	07/01/2026	For Deadline 3	HDA	DTA	LJO
C ver 2	21/11/2025	Change Request Version	HDA	ZHU	LJO
C	14/11/2025	For Deadline 1	HDA	ZHU	LJO
B	23/10/2025	For Deadline A	HDA	ZHU	LJO
A	06/03/2025	For Submission	KGA	CFO	LJO
Issue	Date	Remarks	Drawn	Checked	Approved

Title

THE NATIONAL GRID (SEA LINK) ORDER
PINS APPLICATION NUMBER: EN020026
SPECIAL CATEGORY AND
CROWN LAND PLANS - SUFFOLK
REGULATION 5(2)(i)(iv) and 5(2)(n)
SHEET 6 OF 7

nationalgrid

Application Number

EN020026

National Grid Drawing Reference

Scale


1:2,500

Sheet

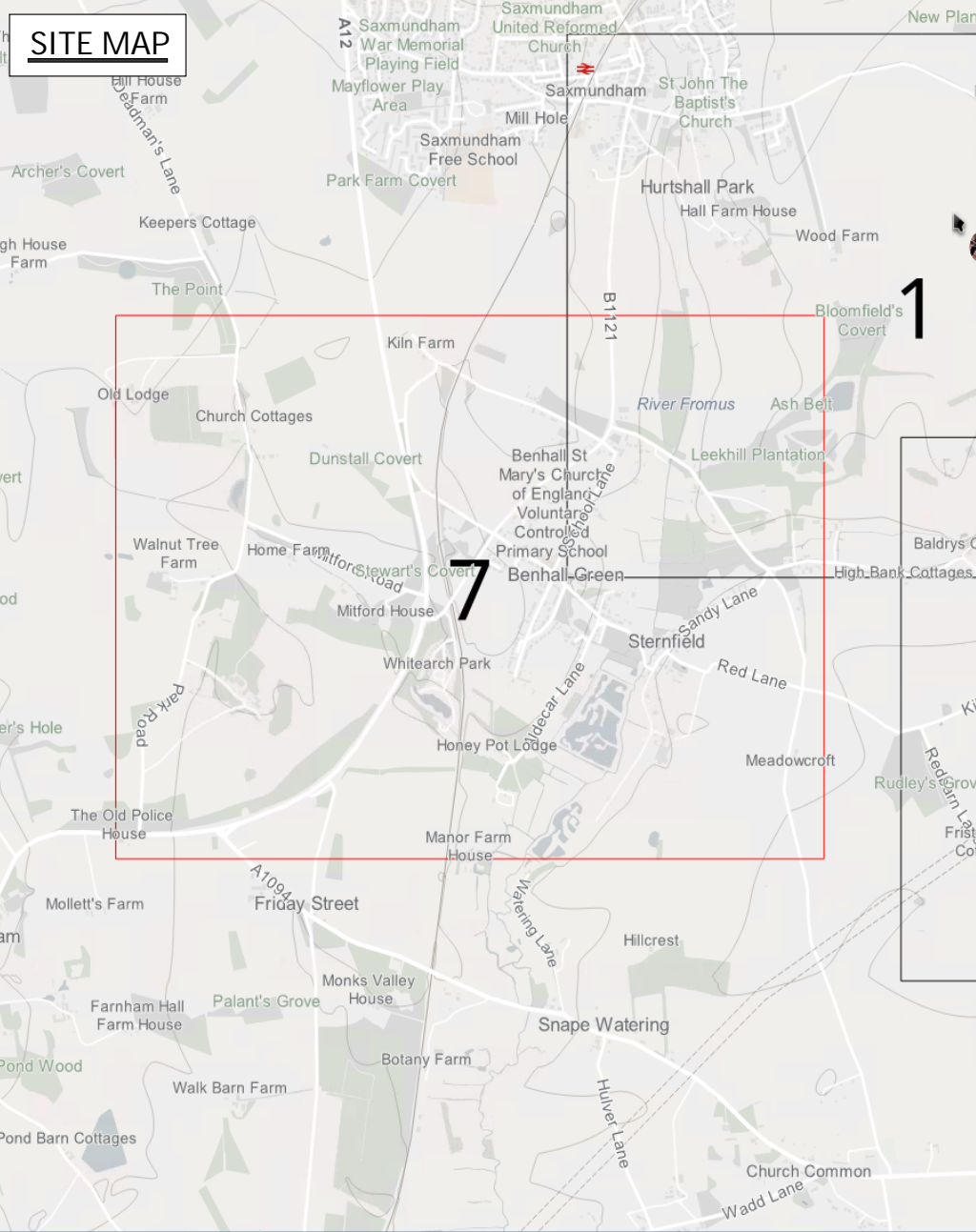
A0

	<u>Issue</u>
--	--------------

1



THE NATIONAL GRID (SEA LINK) ORDER
PINS APPLICATION NUMBER: EN020026
SPECIAL CATEGORY AND CROWN LAND PLANS - SUFFOLK
REGULATION 5(2)(i)(iv) and 5(2)(n)
SHEET 7 OF 7
IN THE DISTRICT OF EAST SUFFOLK DISTRICT COUNCIL



Application Document 2.4.1

Legend

- Order Limits
- Crown Land
- Special Category Land (Open Space)

Notes

1. This plan is scaled at paper size A0, therefore any prints taken at smaller sizes will affect accuracy of the measurement units and should not be scaled against.
2. Land Parcels extending beyond out lines do not show boundaries.
3. For further information in regard to what the plans are showing, please see 'Guide to the Plans' (Document Ref 2.1)
4. Not all plans will include Special Category Land but have been added for full completeness

Coordinate System: British National Grid
Sheet X Centroid Coordinate: 638017
Sheet Y Centroid Coordinate: 261317

25 0 25 50 75 100 125 150 175 200
Metres

D	07/01/2026	For Deadline 3	HDA	DTA	LJO
C ver 2	21/11/2025	Change Request Version	HDA	ZHU	LJO
C	14/11/2025	For Deadline 1	HDA	ZHU	LJO
B	23/10/2025	For Deadline A	HDA	ZHU	LJO
A	06/03/2025	For Submission	HDA	CFO	LJO
Issue	Date	Remarks	Drawn	Checked	Approved

Title

THE NATIONAL GRID (SEA LINK) ORDER
PINS APPLICATION NUMBER: EN020026
SPECIAL CATEGORY AND
CROWN LAND PLANS - SUFFOLK
REGULATION 5(2)(i)(iv) and 5(2)(n)
SHEET 7 OF 7

nationalgrid			
Application Number			
EN020026			
National Grid Drawing Reference			
DCO/SC/PS/0318			
Scale	Sheet Size	Sheet	Issue
1:2,500	A0	SHEET 7 OF 7	D